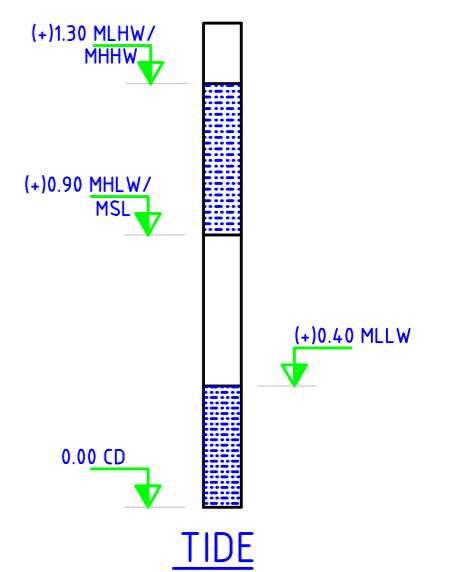


KEY PLAN
SCALE: 1:45000



LEGEND

	CHMB	CHANNEL MARKER BOUY - STAR BOARD SIDE CONICAL BOUY PAINTED GREEN. PORT SIDE PAINTED RED
	BWL	BREAKWATER LIGHT
	BCL	BERTH CORNER LIGHT

NOTES:
 1. ALL DIMENSIONS ARE IN METRES.
 2. ALL LEVELS ARE IN METRES AND ARE WITH RESPECT TO CHART DATUM (CD).
 ALL COORDINATES ARE GIVEN IN METRES REFERRED TO UNIVERSAL TRANSVERSE MERCATOR (UTM) PROJECTION, SPHEROID (WGS 1984), ZONE 43.

REV.	DDMMYY	DATE	STATUS	DESCRIPTION	DES.	DRN.	INIT.	SIGN.	INIT.	SIGN.
0	16 10 23	4	FIRST SUBMISSION		ASA	AST	ASA	PRJ		

REVISIONS

DRAWING NO.	TITLE	STATUS CODES
	REFERENCE DRAWINGS	1: PRELIMINARY 2: FOR APPROVAL 3: GOOD FOR CONSTRUCTION 4: FOR REPORT

CLIENT: COCHIN PORT AUTHORITY

PROJECT: PORT LED DEVELOPMENT WORKS AND ALLIED FACILITIES, LAKSHADWEEP

TITLE: KILTAN PHASE 1 DEVELOPMENT PLAN

REPORT NO.: RP024

PROJECT NO.: C1221104

COP.: -

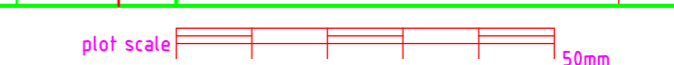
SCALE: 1:5000

DRAWING NO.: FD0801

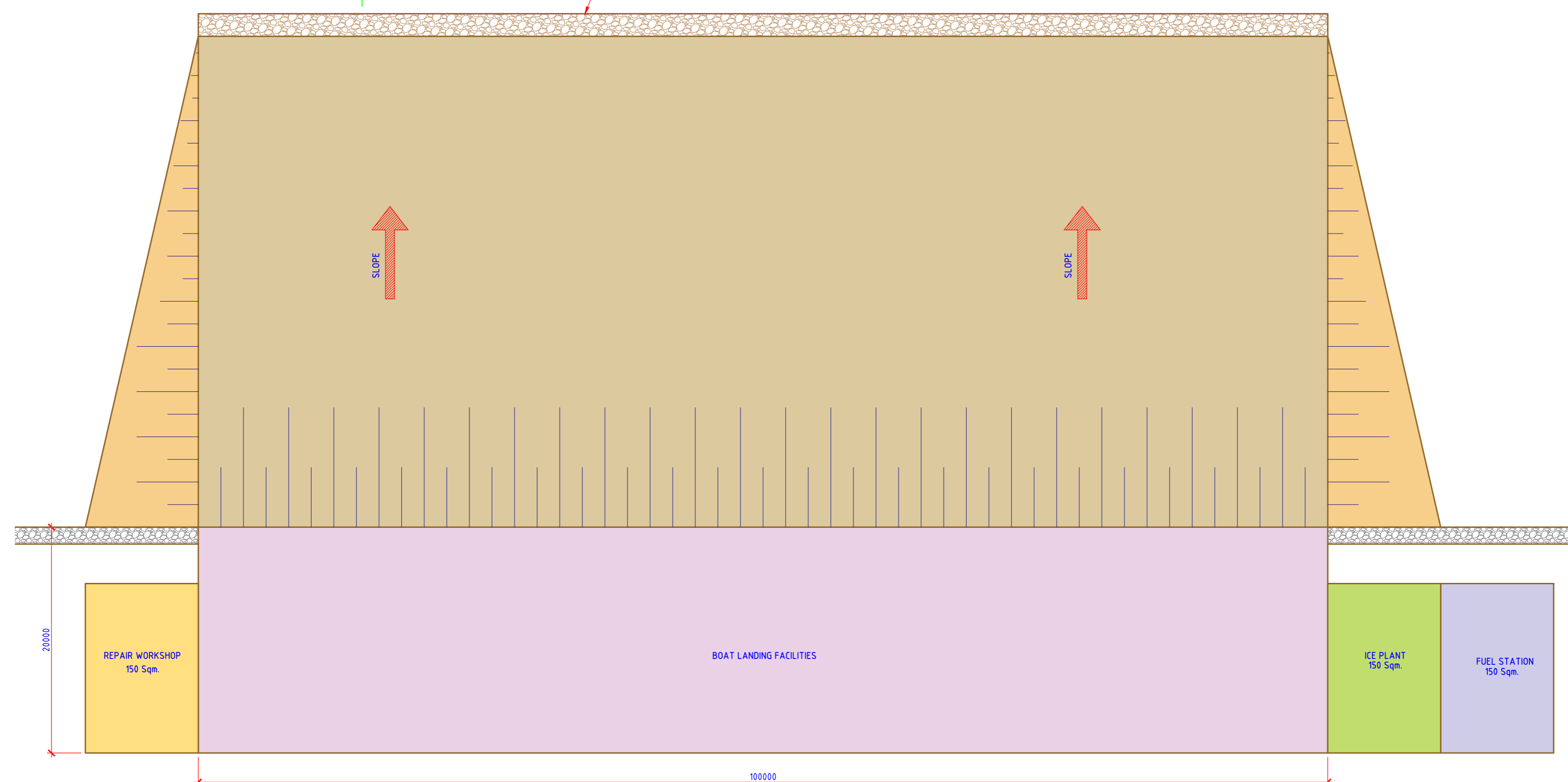
REV.: 0

COMPANIES: L&T Infra Engineering, L&T Infrastructure Engineering Ltd.

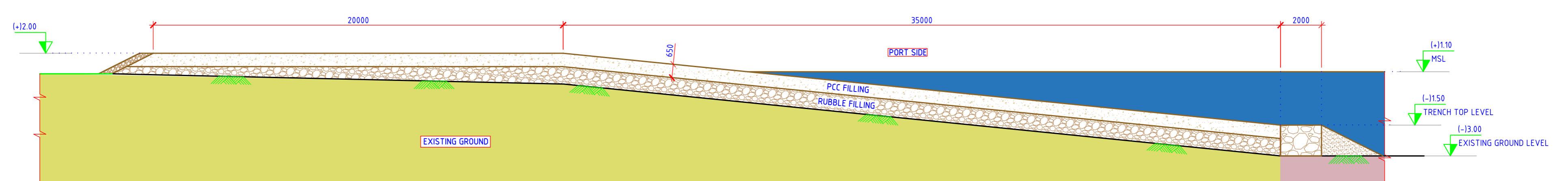
PATH: REFR BOTTOM [ORIG. SIZE: A2]
 LEFT CORNER OF THE DRAWING



AUTO PATH: L:\PROJECTS\2022\12\21\104 - RP - DWP OF JETTIES - DWP WORKING DRAWINGS\DRP_09024 - RP - KILTAN_FINAL\PHASE1\DEVELOPMENT.DWG



PLAN-LANDING AREA FOR FISHING BOATS



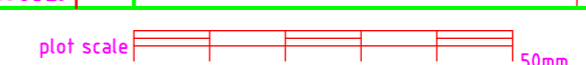
SECTION A-A

NOTES:
 1. ALL DIMENSIONS ARE IN MILLIMETRES.
 2. ALL LEVELS ARE IN METRES AND ARE WITH RESPECT TO CHART DATUM (CD).

REV.	DDMMYY	DATE	STATUS	DESCRIPTION	DES.	DRN.	INIT.	SIGN.	INIT.	SIGN.		
0	16 10 23	4	FIRST SUBMISSION		SRJ	AAJ	ASA	PRJ				
REVISIONS												
STATUS CODES 1: PRELIMINARY 2: FOR APPROVAL 3: GOOD FOR CONSTRUCTION 4:												
DRAWING NO.		TITLE										
		REFERENCE DRAWINGS										

This drawing is the property of L&T Infrastructure Engineering Limited and must not be passed on to any other party without the prior written permission of L&T Infrastructure Engineering Limited.

CLIENT: COCHIN PORT AUTHORITY		REPORT NO: RP024
PROJECT: PORT LED DEVELOPMENT WORKS AND ALLIED FACILITIES, LAKSHADWEEP		PROJECT NO: C1221104
TITLE: KILTAN: BOAT LANDING FACILITY		COP: -
		SCALE: AS SHOWN
		DRAWING NO: FD0802
		REV: 0



AUTO PATH: L:\PORTS\2023\202302104 - HP-DVPL OF JETTIES-LDWP\WORKING\DRAWINGS\UPR_RP024 - HP-DVPL OF JETTIES-LDWP\KILTAN-BOAT LANDING FACILITIES.DWG